



Ulhasnagar Municipal Corporation
Property Tax Department
Property Tax Assessment Survey Form

Plot No.	Dist.	Zone No.	Electoral Ward No.	House No.	New House No.
24		B0		2750009722/400	264109
Property Type (Building / Land)	Plot No. / Section No.	No. of Floors	Old Usage Type (Res. / Non-Res.)	Old Estimated Value	Old Local Tax
Build		01	Mixed		

Prop. Owner Name		
Basu	B	Jadav
Telephone No.	Mobile No.	
	9861722344	
Email Id.	Adhaar No.	
Occupier Name		
Mobile No.	Adhaar No.	
Tenant Name		Rent:
Mobile No.	Adhaar No.	
Property Address		
Subharnagar m. Road in Marotage Hall Ulhasnagar - 3		
Latitude	Longitude	
19. 226344	73. 16738	

Const. Start Year	Const. Completion Year	Age	Usage (Resi. / Non-resi.)	Type of Bldg / Land (Bldg. / Bungalow/Chawl/D.L./Row House/Sium)
			Mixed	13/09

Rain water harvest ☐ Yes ☒ No

RWH Remark

Const. Perm. No.

No. of Toilets

Parking Facility ☐ Ordinary Use ☐ Special Category ☐ Closed Garage

Lift ☐ Yes ☒ No

Solar Water heater ☐ Yes ☒ No

SWH Remark

Perm. Use. No.


Location of Toilet ☐ Self ☐ Common ☐ No Arrangement

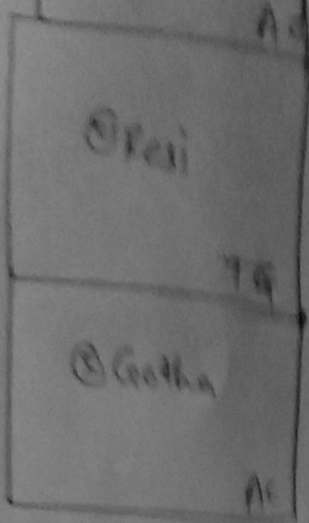

Underground Drainage System ☐ Yes ☒ No

Borewell ☐ Yes ☒ No

अभिजित शिंदे

Property Owner / Rep. / Occupier's Name / Signature





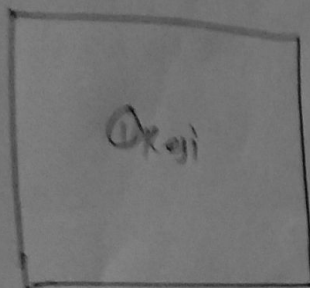
Cal / ... / 199

- (1) 71.11 x 39.25 = 2795.29
- (2) 72.18 x 17.58 = 1268.74
- (3) 23.08 x 17.58 = 405.74

Total = 1693.77

AC - 11 - 1202.49
 AC - 1 - 405.74
 TG - 405.74

10M / Resi / Ac Street



Cal
 ① 23.08 x 17.58 = 405.74

Total Area = 2103.97